


## Legend



## AAA Travel Information

### On Map:



### Details:



©2013 AAA, ESRI, NAVTEQ, TCS

From: **1799 Ridgeside Drive, Mt Airy 21771, Maryland**

To: **8857 Mcgaw Road, Columbia 21045, Maryland**

Total Distance: **46.5 miles (74.8km)**

Total Estimated Time: **1 hrs., 38mins.**

## Directions

### 1799 Ridgeside Drive, Mt Airy 21771, Maryland to Ilchester Road, Ellicott City 21043, Maryland

Distance: 38.2 miles (61.5km) Time: 1 hrs., 16mins.

1. Start out heading **SOUTHWEST** on RIDGESIDE DRIVE towards MAIN STREET. Drive for a short distance.
2. Turn **LEFT** onto MAIN STREET. Drive for 0.1 miles.
3. Turn **LEFT** to get on MD-27 N. Drive for 8 miles.
4. Make a **U-turn** at RIDGE ROAD. Drive for a short distance.
5. Make a **U-turn** at RIDGE ROAD. Drive for 0.1 miles.
6. Turn **RIGHT** onto W LIBERTY ROAD. Drive for 9.2 miles.
7. Turn **RIGHT** onto RIDGE ROAD. Drive for 1.1 miles.
8. Make a **U-turn** at CABLE DRIVE. Drive for 0.3 miles.
9. Make a **U-turn** at QUAIL MEADOW LANE. Drive for 1.2 miles.
10. Turn **RIGHT** onto MARRIOTTSVILLE RD 2. Drive for 2.1 miles.
11. Turn **RIGHT** onto MARRIOTTSVILLE ROAD. Drive for 3.7 miles.
12. Turn **LEFT** to get on I-70 E towards BALTIMORE. Drive for 3.8 miles.
13. Take exit number 87A on your **RIGHT** to get on US-29 S towards COLUMBIA / WASHINGTON. Drive for 1.5 miles.
14. Take exit number 24A on your **RIGHT** to get on US-40 E towards ELLICOTT CITY. Drive for 0.6 miles.
15. Turn **RIGHT** onto RIDGE ROAD. Drive for 0.2 miles.
16. Turn **RIGHT** onto PATAPSCO RIVER ROAD. Drive for 0.4 miles.

(continued on next page)

These directions are provided solely as a guideline. No representation is made or warranty given as to their content, route, practicability or efficiency. User assumes all risk of use. AAA and its suppliers assume no responsibility for any loss or delay from use.

(continued from previous page)

17. Turn RIGHT onto ROGERS AVENUE. Drive for 0.2 miles.
18. Make a U-turn at SMITH AVENUE. Drive for a short distance.
19. Make a U-turn at RUSTY RIM. Drive for 0.1 miles.
20. Turn LEFT onto FREDERICK ROAD. Drive for 0.5 miles.
21. FREDERICK ROAD becomes MAIN STREET. Drive for 0.4 miles.
22. MAIN STREET becomes MD-144. Drive for 0.5 miles.
23. Turn RIGHT onto RIVER ROAD. Drive for 1.1 miles.
24. Make a U-turn. Drive for 0.8 miles.
25. Make a U-turn. Drive for 1.3 miles.
26. Go STRAIGHT on ILCHESTER ROAD. Drive for a short distance.
27. You have reached Ilchester Road, Ellicott City 21043, Maryland

**Ilchester Road, Ellicott City 21043, Maryland to 8857  
McGaw Road, Columbia 21045, Maryland**

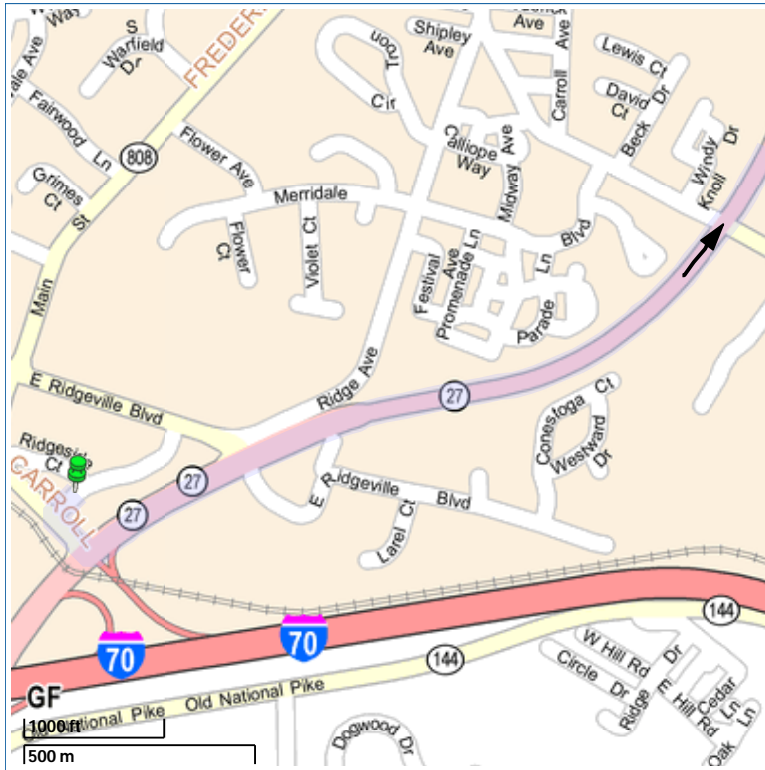
Distance: 8.3 miles (13.4km) Time: 0 hrs., 22mins.

28. Start out heading SOUTHWEST on ILCHESTER ROAD towards BONNIE BRANCH ROAD. Drive for 0.1 miles.
29. Turn RIGHT onto BONNIE BRANCH ROAD. Drive for 2.2 miles.
30. Turn RIGHT onto MONTGOMERY ROAD. Drive for 0.7 miles.
31. Turn LEFT onto MD-104. Drive for 0.9 miles.
32. Take the roundabout and exit at the SECOND street onto MD-104. Drive for 0.1 miles.
33. Turn RIGHT onto MD-108. Drive for 0.1 miles.
34. Turn SLIGHT RIGHT to get on MD-100 E. Drive for 1 mile.
35. Take exit number 3 on your RIGHT to get on SNOWDEN RIVER PARKWAY. Drive for 0.6 miles.
36. Make a U-turn. Drive for 0.1 miles.

(continued on next page)

(continued from previous page)

37. Make a U-turn at MD-108. Drive for 2 miles.
38. Turn RIGHT onto MCGAW ROAD. Drive for 0.2 miles.
39. You have reached 8857 McGaw Road, Columbia 21045, Maryland



### Directions

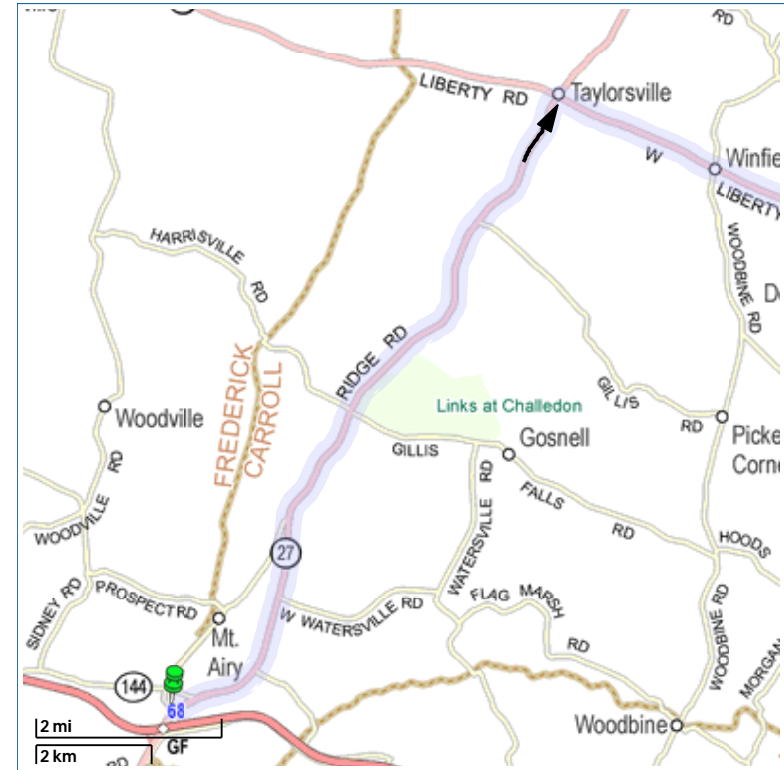
**1799 Ridgeside Drive, Mt Airy 21771, Maryland to Ilchester Road, Ellicott City 21043, Maryland**

Total Distance: 38.2 miles (61.5km)

Time: 1 hrs., 16mins.

Traveled on This Map: 1.1 miles (1.8km)

1. Start out heading SOUTHWEST on RIDGESIDE DRIVE towards MAIN STREET. Drive for a short distance.
2. Turn LEFT onto MAIN STREET. Drive for 0.1 miles.
3. Turn LEFT to get on MD-27 N. Drive for 8 miles.



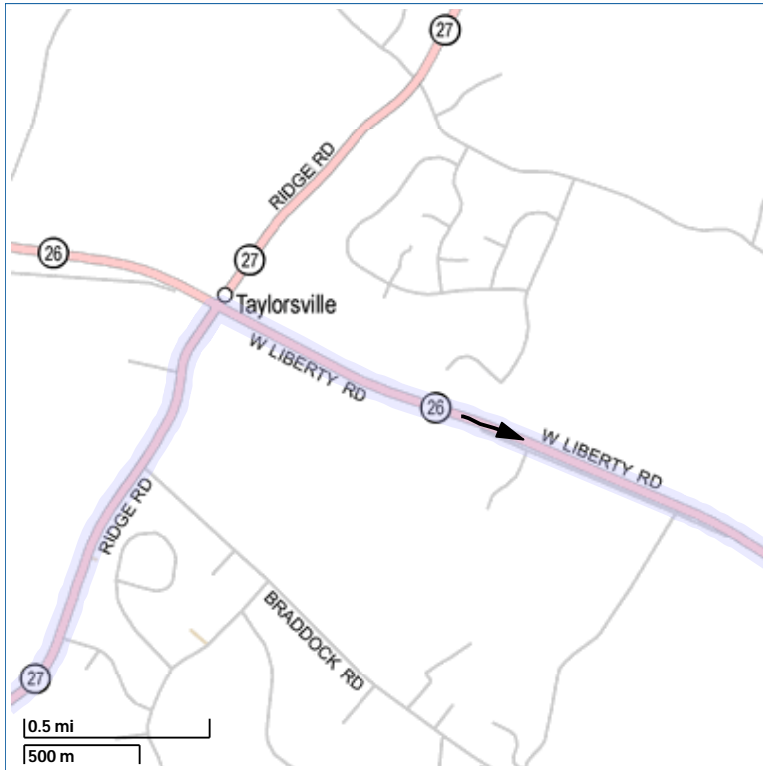
### Directions

**Continuing to Ilchester Road, Ellicott City 21043, Maryland**

Remaining Distance: 37.1 miles (59.7km)

Traveled on This Map: 7.2 miles (11.6km)

- 3a. Continue on MD-27 N.



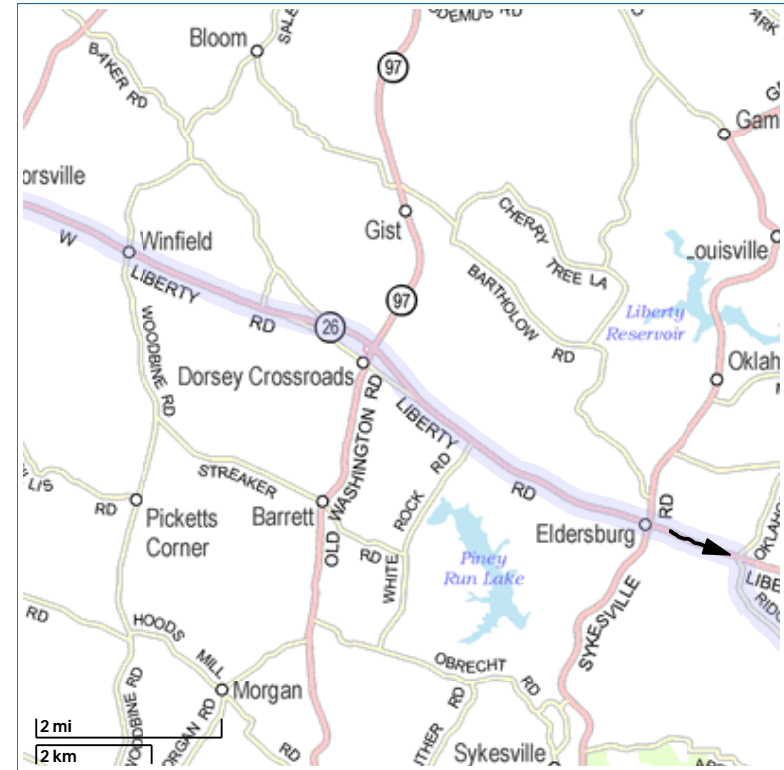
### Directions

**Continuing to Ilchester Road, Ellicott City 21043, Maryland**

Remaining Distance: 29.9 miles (48.1km)

Traveled on This Map: 1.2 miles (1.9km)

4. Make a U-turn at RIDGE ROAD. Drive for a short distance.
5. Make a U-turn at RIDGE ROAD. Drive for 0.1 miles.
6. Turn RIGHT onto W LIBERTY ROAD. Drive for 9.2 miles.



### Directions

**Continuing to Ilchester Road, Ellicott City 21043, Maryland**

Remaining Distance: 28.7 miles (46.2km)

Traveled on This Map: 8.3 miles (13.4km)

- 6a. Continue on W LIBERTY ROAD.



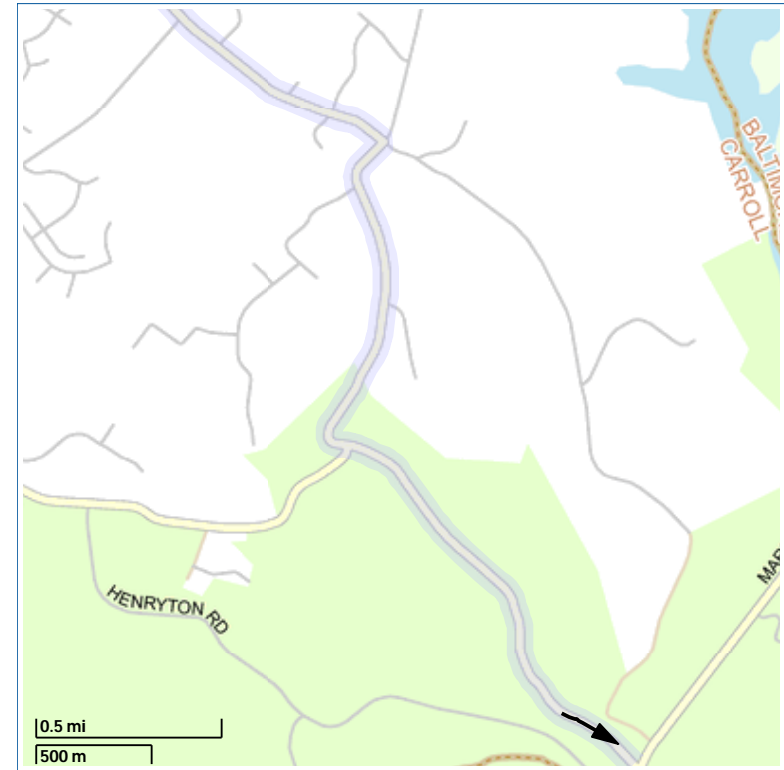
### Directions

**Continuing to Ilchester Road, Ellicott City 21043, Maryland**

Remaining Distance: 20.4 miles (32.8km)

Traveled on This Map: 2.1 miles (3.4km)

7. Turn RIGHT onto RIDGE ROAD. Drive for 1.1 miles.
8. Make a U-turn at CABLE DRIVE. Drive for 0.3 miles.
9. Make a U-turn at QUAIL MEADOW LANE. Drive for 1.2 miles.



### Directions

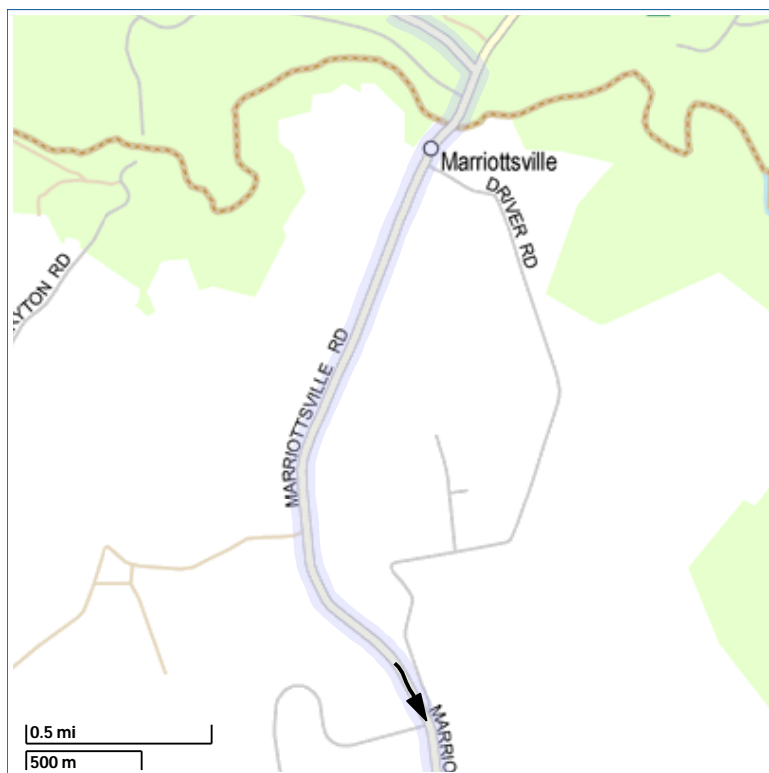
**Continuing to Ilchester Road, Ellicott City 21043, Maryland**

Remaining Distance: 18.3 miles (29.5km)

Traveled on This Map: 2.8 miles (4.5km)

10. Turn RIGHT onto MARRIOTTSVILLE RD 2. Drive for 2.1 miles.





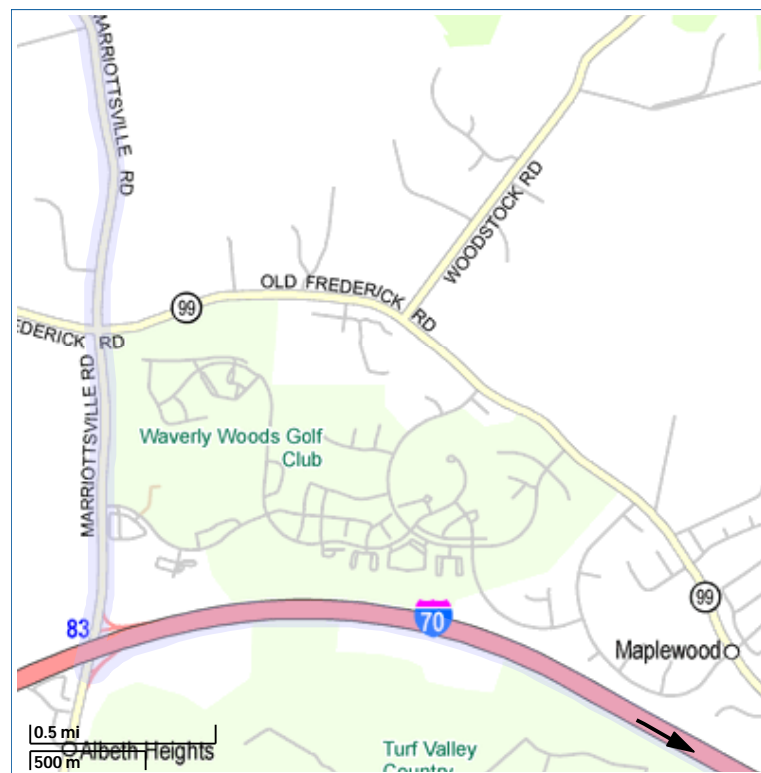
### Directions

**Continuing to Ilchester Road, Ellicott City 21043, Maryland**

Remaining Distance: 15.6 miles (25.1km)

Traveled on This Map: 2.0 miles (3.2km)

11. Turn RIGHT onto MARRIOTTSVILLE ROAD. Drive for 3.7 miles.



### Directions

**Continuing to Ilchester Road, Ellicott City 21043, Maryland**

Remaining Distance: 13.6 miles (21.9km)

Traveled on This Map: 3.5 miles (5.6km)

12. Turn LEFT to get on I-70 E towards BALTIMORE. Drive for 3.8 miles.



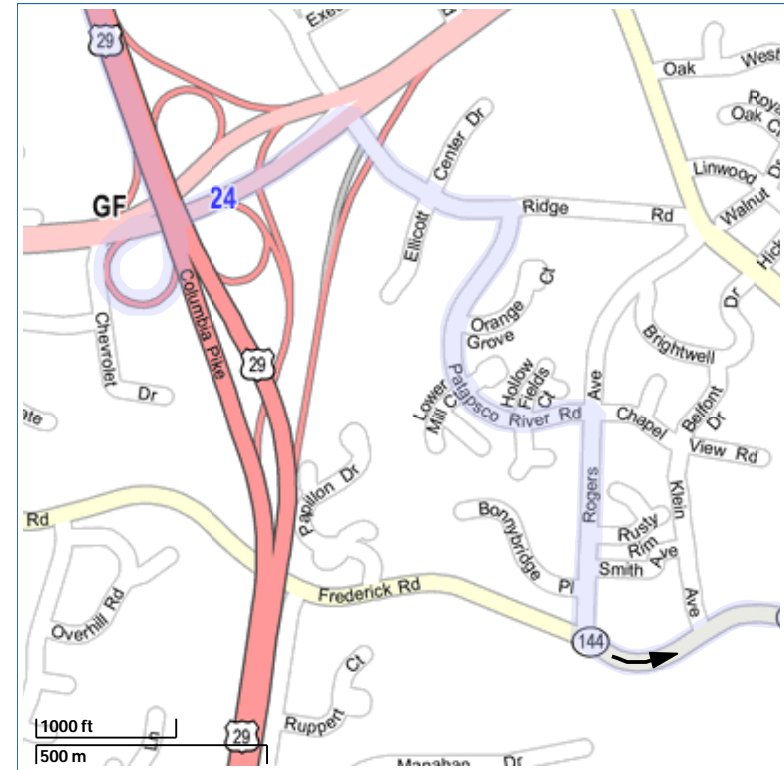
### Directions

**Continuing to Ilchester Road, Ellicott City 21043, Maryland**

Remaining Distance: 10.0 miles (16.1km)

Traveled on This Map: 3.6 miles (5.8km)

13. Take exit number 87A on your RIGHT to get on US-29 S towards COLUMBIA / WASHINGTON. Drive for 1.5 miles.



### Directions

**Continuing to Ilchester Road, Ellicott City 21043, Maryland**

Remaining Distance: 6.5 miles (10.5km)

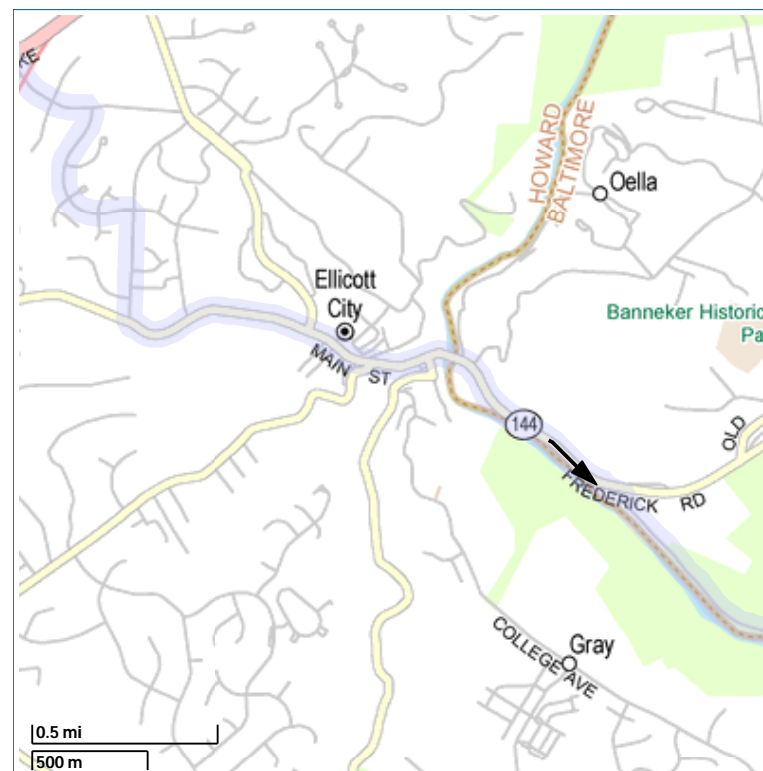
Traveled on This Map: 1.9 miles (3.1km)

14. Take exit number 24A on your RIGHT to get on US-40 E towards ELLICOTT CITY. Drive for 0.6 miles.
15. Turn RIGHT onto RIDGE ROAD. Drive for 0.2 miles.
16. Turn RIGHT onto PATAPSCO RIVER ROAD. Drive for 0.4 miles.
17. Turn RIGHT onto ROGERS AVENUE. Drive for 0.2 miles.

(continued on next page)

(continued from previous page)

18. Make a U-turn at SMITH AVENUE. Drive for a short distance.
19. Make a U-turn at RUSTY RIM. Drive for 0.1 miles.
20. Turn LEFT onto FREDERICK ROAD. Drive for 0.5 miles.



## Directions

**Continuing to Ilchester Road, Ellicott City 21043, Maryland**

Remaining Distance: 4.6 miles (7.4km)

Traveled on This Map: 1.3 miles (2.1km)

21. FREDERICK ROAD becomes MAIN STREET. Drive for 0.4 miles.
22. MAIN STREET becomes MD-144. Drive for 0.5 miles.





### Directions

**Continuing to Ilchester Road, Ellicott City 21043, Maryland**

Remaining Distance: 3.3 miles (5.3km)

Traveled on This Map: 3.0 miles (4.8km)

23. Turn RIGHT onto RIVER ROAD. Drive for 1.1 miles.
24. Make a U-turn. Drive for 0.8 miles.
25. Make a U-turn. Drive for 1.3 miles.



### Directions

**Continuing to Ilchester Road, Ellicott City 21043, Maryland**

Remaining Distance: 0.3 miles (0.5km)

Traveled on This Map: 0.3 miles (0.5km)

26. Go STRAIGHT on ILCHESTER ROAD. Drive for a short distance.
27. You have reached Ilchester Road, Ellicott City 21043, Maryland



### Directions

**Ilchester Road, Ellicott City 21043, Maryland to 8857 Mcgaw Road, Columbia 21045, Maryland**

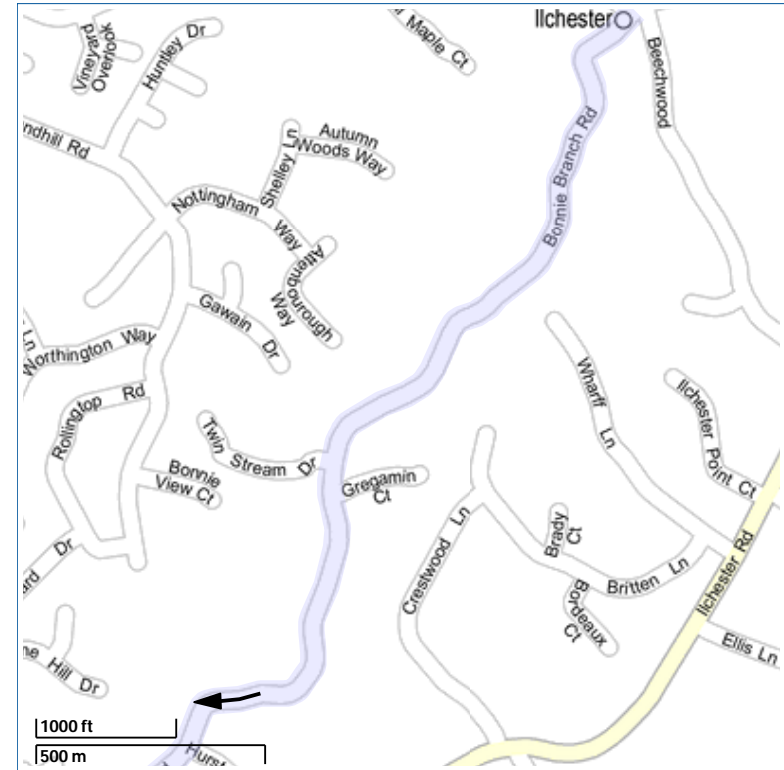
Total Distance: 8.3 miles (13.4km)

Time: 0 hrs., 22mins.

Traveled on This Map: 0.8 miles (1.3km)

28. Start out heading SOUTHWEST on ILCHESTER ROAD towards BONNIE BRANCH ROAD. Drive for 0.1 miles.

29. Turn RIGHT onto BONNIE BRANCH ROAD. Drive for 2.2 miles.



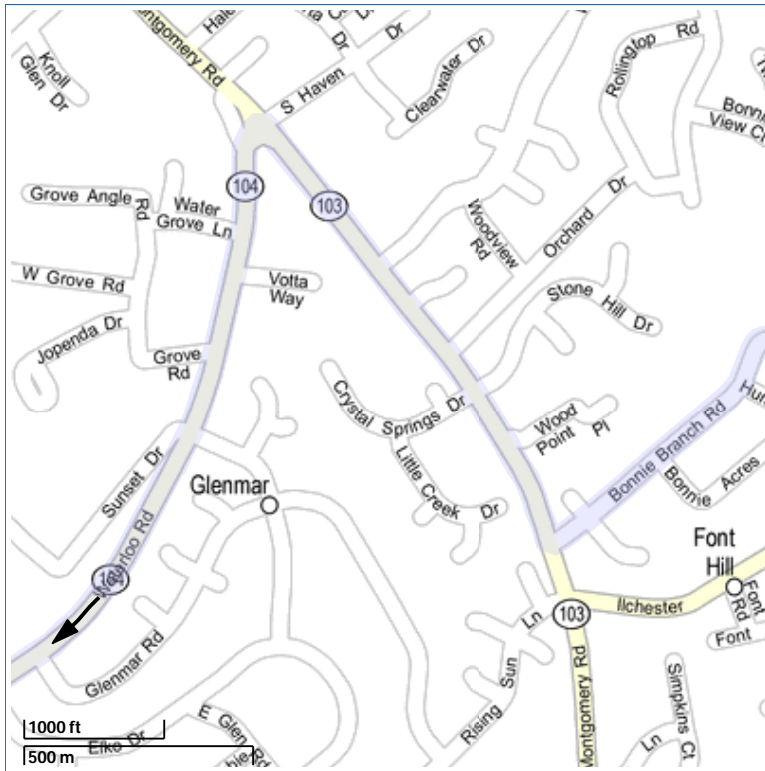
### Directions

**Continuing to 8857 Mcgaw Road, Columbia 21045, Maryland**

Remaining Distance: 7.5 miles (12.1km)

Traveled on This Map: 1.3 miles (2.1km)

29a. Continue on BONNIE BRANCH ROAD.



### Directions

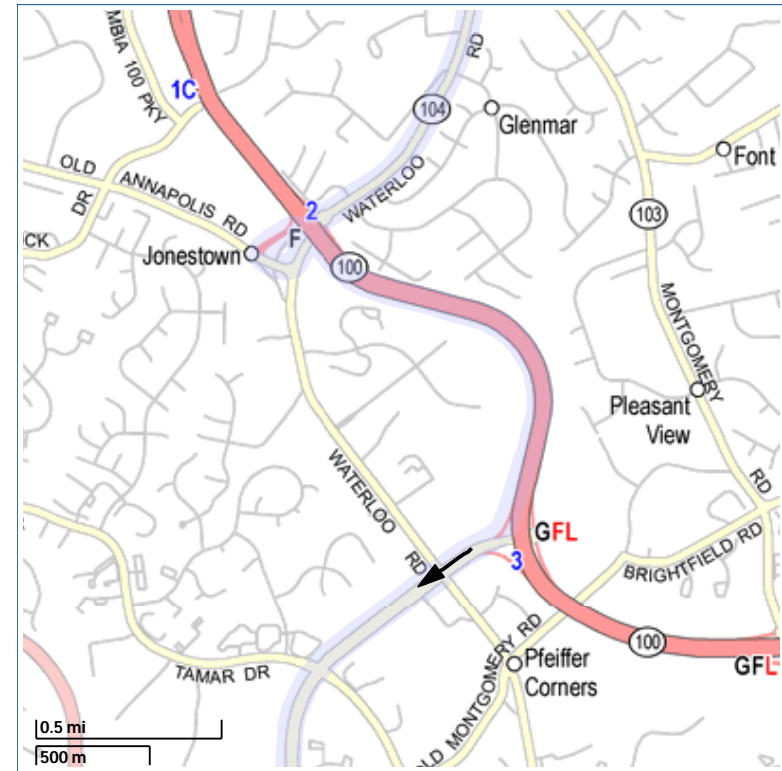
**Continuing to 8857 Mcgaw Road, Columbia 21045, Maryland**

Remaining Distance: 6.3 miles (10.1km)

Traveled on This Map: 1.8 miles (2.9km)

30. Turn RIGHT onto MONTGOMERY ROAD. Drive for 0.7 miles.

31. Turn LEFT onto MD-104. Drive for 0.9 miles.



### Directions

**Continuing to 8857 Mcgaw Road, Columbia 21045, Maryland**

Remaining Distance: 4.4 miles (7.1km)

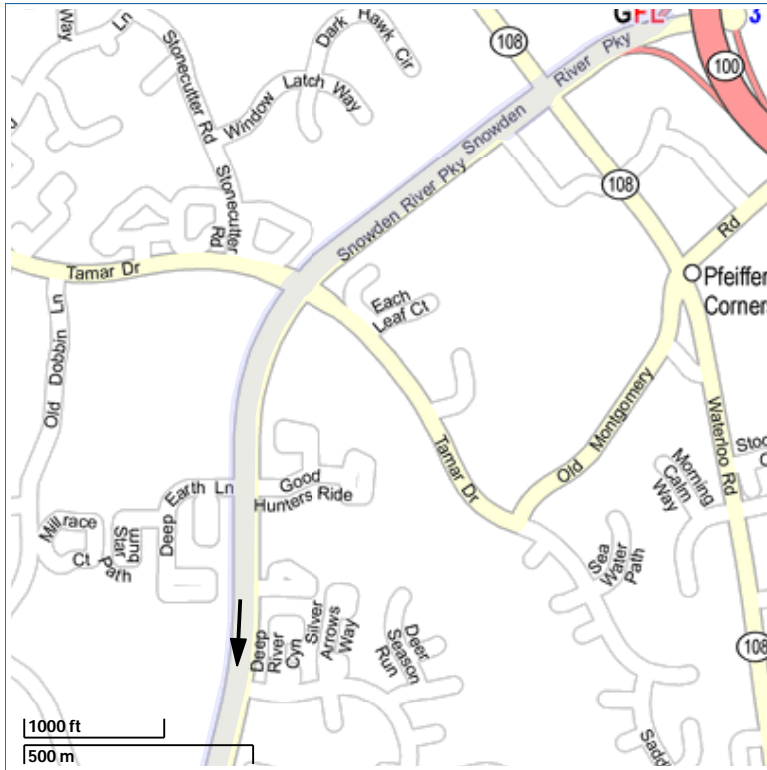
Traveled on This Map: 2.1 miles (3.4km)

32. Take the roundabout and exit at the SECOND street onto MD-104. Drive for 0.1 miles.

33. Turn RIGHT onto MD-108. Drive for 0.1 miles.

34. Turn SLIGHT RIGHT to get on MD-100 E. Drive for 1 mile.

35. Take exit number 3 on your RIGHT to get on SNOWDEN RIVER PARKWAY. Drive for 0.6 miles.



### Directions

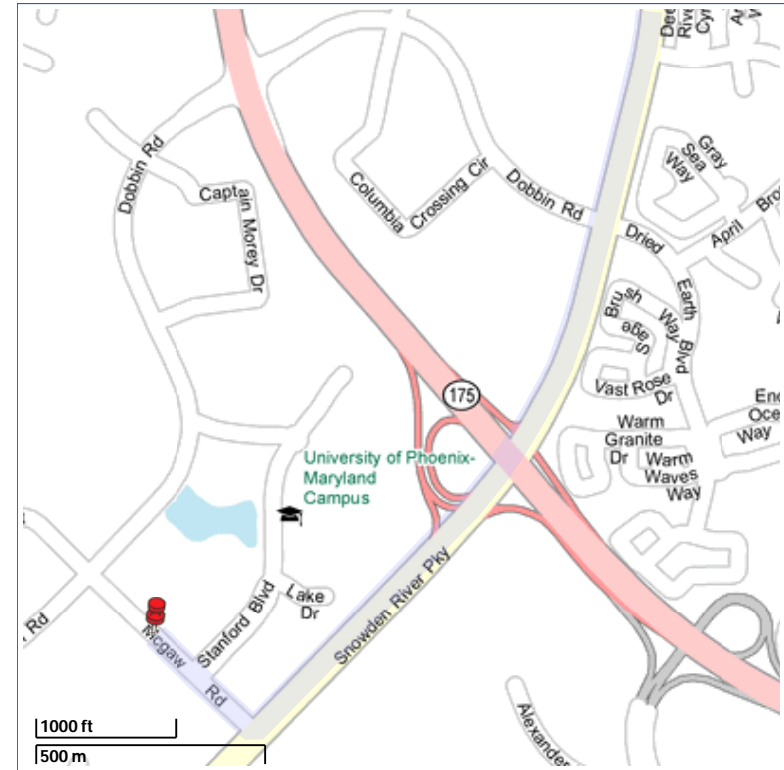
**Continuing to 8857 Mcgaw Road, Columbia 21045, Maryland**

Remaining Distance: 2.4 miles (3.9km)

Traveled on This Map: 1.1 miles (1.8km)

36. Make a U-turn. Drive for 0.1 miles.

37. Make a U-turn at MD-108. Drive for 2 miles.



### Directions

**Continuing to 8857 Mcgaw Road, Columbia 21045, Maryland**

Remaining Distance: 1.3 miles (2.1km)

Traveled on This Map: 1.3 miles (2.1km)

38. Turn RIGHT onto MCGAW ROAD. Drive for 0.2 miles.

39. You have reached 8857 Mcgaw Road, Columbia 21045, Maryland