

MCOM EASTERN SHORE CRUISE 2009

Sponsor: **The Mustang Club of Maryland**

www.mustangclubofmd.com



When: Saturday, June 20, 2009

Who: Club members, Mustang owners, family, friends & club supporters are invited to join the cruise.

What: The event includes a scenic cruise along the eastern shore of the Chesapeake Bay. The route will take us through historic small towns along the bay, across the Tred Avon River on a car ferry boat between Oxford, MD & Belvue, MD and into St. Michaels, MD. While in St. Michaels, we will explore the town, museum, local shops & get some good food at a local seafood restaurant.

Where: There will be five locations where you can join the cruise:

1. Carney Park-n-Ride located off Harford Rd just north of Baltimore
2. I-95 Chesapeake House Service Area/Rest Stop located in Cecil County
3. Park-n-Ride located at the intersection of Rt50 & Rt404 just north of Easton, MD
4. Oxford Ferry parking lot
5. St. Michaels, MD @ The Maritime History Museum parking lot

SCHEDULE:

08:30AM - 09:00AM Meet at the Carney Park-n-Ride and leave by 9AM

09:00AM - 09:40AM Cruise to the I-95 Chesapeake House Service Area/Rest Stop located in Cecil County and leave by 9:45AM

09:45AM - 12:20PM Cruise to the Park-n-Ride located at the intersection of Rt50 & Rt404 just north of Easton, MD and leave by 12:30PM

12:30PM - 01:00PM Cruise to the Oxford ferry located in Oxford, MD

01:00PM - 02:00PM Cross the river on the ferry & continue on to St. Michaels, MD.

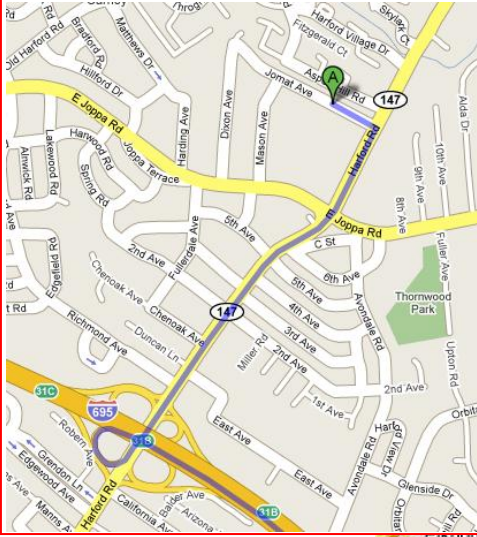
02:00PM - 05:00PM Explore the town & local shops. Eat a mid-afternoon meal at one of the seafood houses.

05:00PM - ?? Head home

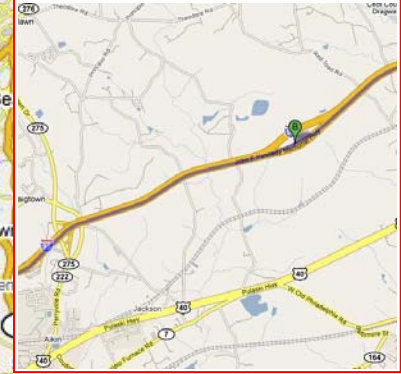
Please bring some snacks & drinks to hold off your hunger since we'll be eating mid-afternoon. You will also need cash for the Tidings Bridge toll along I-95 (\$5) and the Oxford Ferry (\$9 per car & driver, \$1 additional for each passenger).

OVERALL MAP

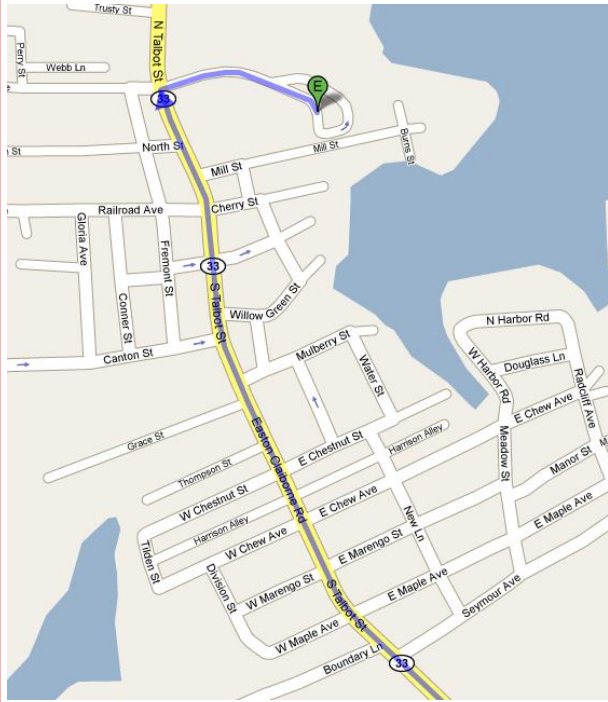
A: Carney Park-n-Ride
(Located off Harford Rd approx 1-mile north of I-695)



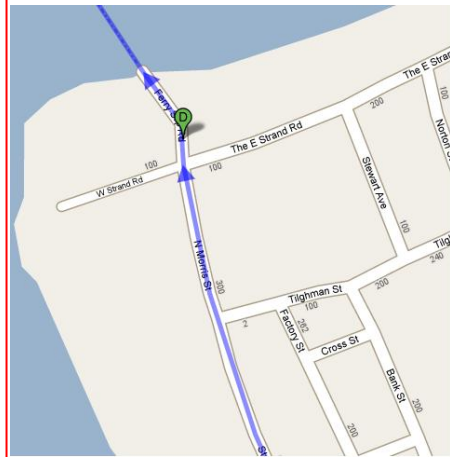
B: I-95 Chesapeake House Rest Stop
(Located in the middle of I-95 just north of the Tidings Memorial Bridge)



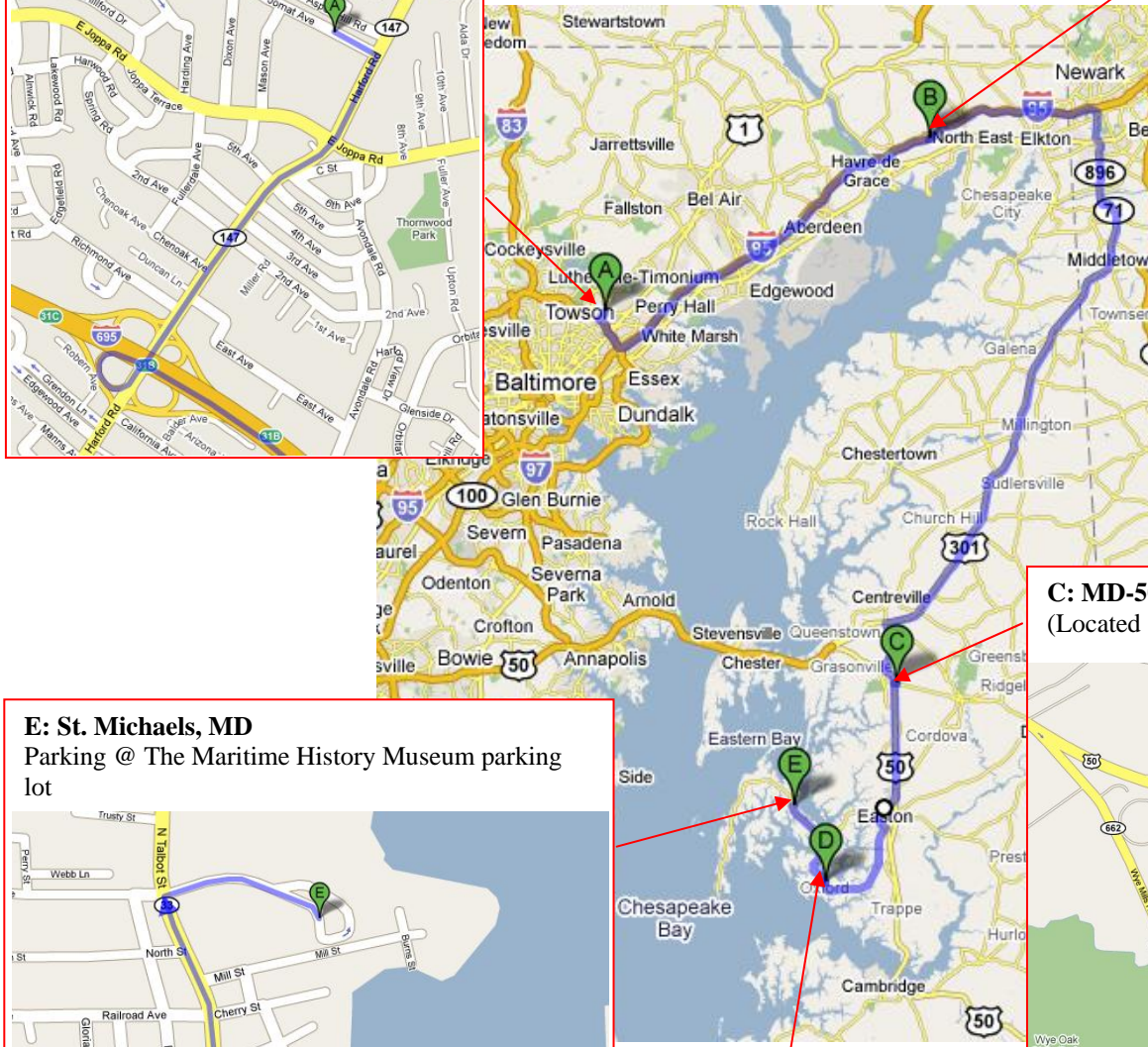
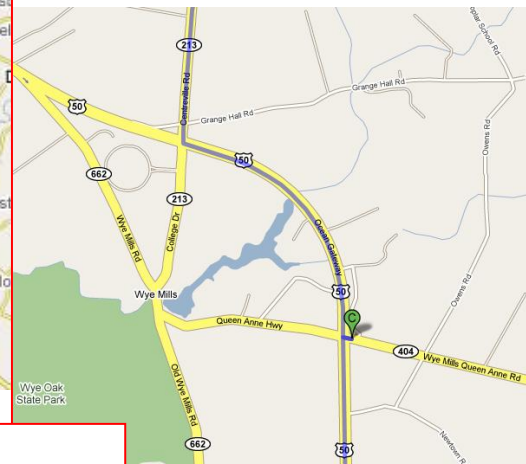
E: St. Michaels, MD
Parking @ The Maritime History Museum parking lot



D: Oxford Ferry Ramp






C: MD-50/MD-404 Park-n-Ride
(Located at the Rt50 – Rt404 intersection)











DIRECTIONS

Carney Park-n-Ride

	1. Head southeast on Jomat Ave toward Harford Rd/MD-147	go 325 ft total 325 ft
	2. Turn right at Harford Rd/MD-147 About 3 mins	go 0.8 mi total 0.8 mi
	3. Merge onto I-695 E via the ramp to Essex About 4 mins	go 3.2 mi total 4.0 mi
	4. Take exit 33B on the left to merge onto I-95 N toward New York About 32 mins	go 32.9 mi total 37.0 mi

Total: 37.0 mi – about 39 mins

I-95 Chesapeake House

	5. Head northeast on I-95 N About 3 mins	go 2.8 mi total 2.8 mi
	6. Take exit 100 to merge onto N E Rd/MD-272 toward N E About 4 mins	go 2.0 mi total 4.8 mi
	7. Slight left to stay on N E Rd/MD-272 Continue to follow MD-272	go 371 ft total 4.8 mi
	8. Turn left at Pulaski Hwy/US-40 About 10 mins	go 6.5 mi total 11.4 mi
	9. Turn right at Augustine Herman Hwy/MD-213 About 31 mins	go 20.0 mi total 31.4 mi
	10. Turn right at W Cross St/MD-213 Continue to follow MD-213 About 1 hour 1 min	go 37.7 mi total 69.1 mi
	11. Turn left at Ocean Gateway/US-50 About 3 mins	go 1.5 mi total 70.6 mi
	12. Turn left at MD-404/Wye Mills Queen Anne Rd	go 30 ft total 70.6 mi

Total: 70.6 mi – about 1 hour 52 mins

MD-50/MD-404 Park-n-Ride






total 0.0 mi

	13. Head west on MD-404/Wye Mills Queen Anne Rd toward Ocean Gateway/US-50	go 30 ft total 30 ft
	14. Turn left at Ocean Gateway/US-50 About 13 mins	go 9.6 mi total 9.6 mi

	15. Slight right toward Easton Pkwy/MD-322	go 0.1 mi total 9.8 mi
	16. Slight right at Easton Pkwy/MD-322 Continue to follow MD-322 About 6 mins	go 3.3 mi total 13.1 mi
	17. Turn right at MD-333/Oxford Rd Continue to follow Oxford Rd About 23 mins	go 8.8 mi total 21.9 mi
	18. Continue on S Morris St About 2 mins	go 0.6 mi total 22.5 mi
	19. Continue on Ferry Slip Rd	go 105 ft total 22.5 mi

Total: 22.5 mi – about 43 mins

 **Oxford Ferry** total 0.0 mi

	20. Head northwest on Ferry Slip Rd	go 243 ft total 243 ft
	21. Take the Oxford-Bellvue ferry About 22 mins	go 0.7 mi total 0.7 mi
	22. Continue straight onto Bellevue Rd	go 0.2 mi total 0.9 mi
	23. Turn left to stay on Bellevue Rd About 8 mins	go 3.1 mi total 4.1 mi
	24. Turn left at MD-329/Royal Oak Rd About 3 mins	go 1.0 mi total 5.1 mi
	25. Turn left at MD-33/St Michaels Rd Continue to follow MD-33 About 7 mins	go 3.2 mi total 8.3 mi

Total: 8.5 mi – about 40 mins

 **St. Michaels, MD, The Chesapeake Bay Maritime Museum**