

# 2009 BMC/MCOM Dam Cruise & Cookout Event 2008

## Event Information:

When: August 22, 2009

Where: Carney, MD - Loch Raven Area just north of Baltimore, MD

Who: All BMC members, MCOM members, family & friends are welcome to participate.

What: Includes a cruise with numerous Mustangs (black preferably) in a fun spirited drive around the Loch Raven & Pretty Boy watershed areas. We'll be stopping at a local grille for lunch along the way.



## Directions to Carney Park-n-Ride:

From North of Baltimore:

- I95 south
- Take exit 67B, White Marsh Blvd (MD-43) west
- Merge onto I695, but stay in far left lane to take the next immediate exit
- Take exit 31B, Harford Rd (MD-147) north
- Continue straight through the traffic light at Joppa Rd
- The park-n-ride will be on the left side about 1/4-mile from the traffic light

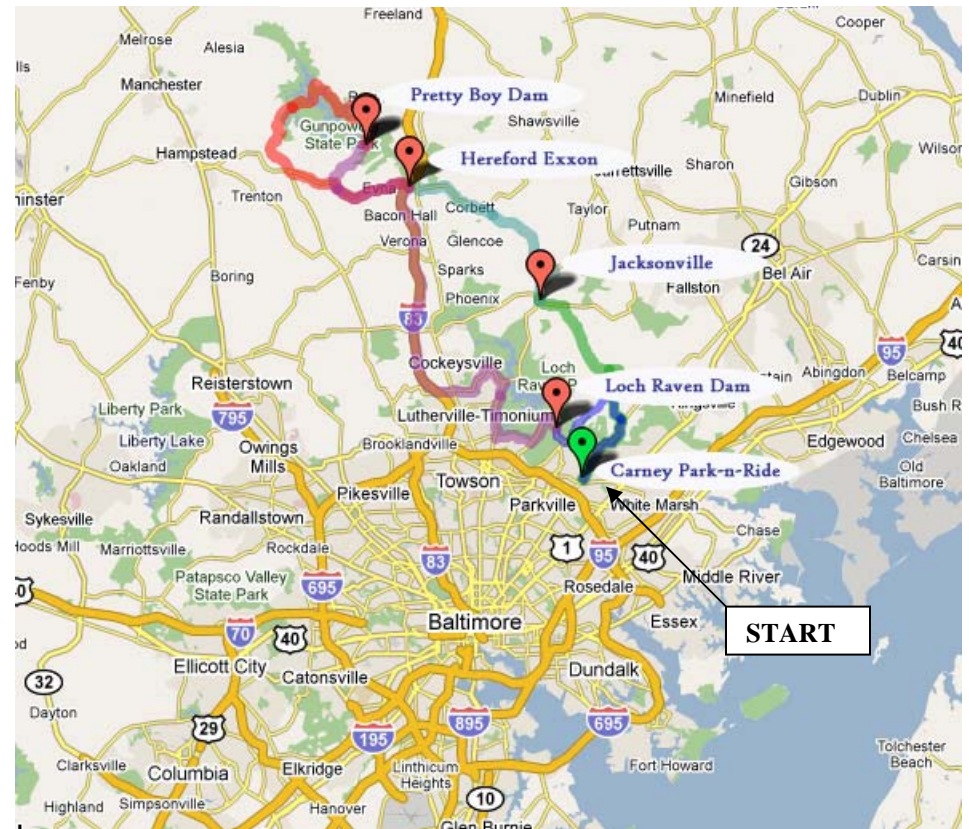
From South of Baltimore:

- I95 north
- Merge onto I695 west
- Take exit 31B, Harford Rd (MD-147) north
- Continue straight through the traffic light at Joppa Rd
- The park-n-ride will be on the left side about 1/4-mile from the traffic light

## Event Schedule:

- |                   |   |
|-------------------|---|
| 08:00AM – 08:30AM | Meet at Carney Park-n-Ride  |
| 08:30AM – 09:00AM | 1 <sup>st</sup> Leg: Carney Park-n-Ride to Loch Raven Dam               |
| 09:00AM – 09:15AM | Loch Raven Dam  |
| 09:15AM – 10:00AM | 2 <sup>nd</sup> Leg: Loch Raven Dam to Pretty Boy Dam                   |
| 10:00AM – 10:15AM | Pretty Boy Dam  |
| 10:15AM – 11:00AM | 3 <sup>rd</sup> Leg: Pretty Boy Dam to Hereford Exxon                   |
| 11:00AM – 11:15AM | Hereford Exxon Stop   |
| 11:15AM – 11:40AM | 4 <sup>th</sup> Leg: Hereford Exxon to Jacksonville Shopping Center     |
| 11:40AM – 01:00PM | LUNCH: Jacksonville Shopping Center                                     |
| 01:00PM – 01:30PM | 5 <sup>th</sup> Leg: Jacksonville Shopping Center to Carney Park-n-Ride |

## Overall Cruise Route Map

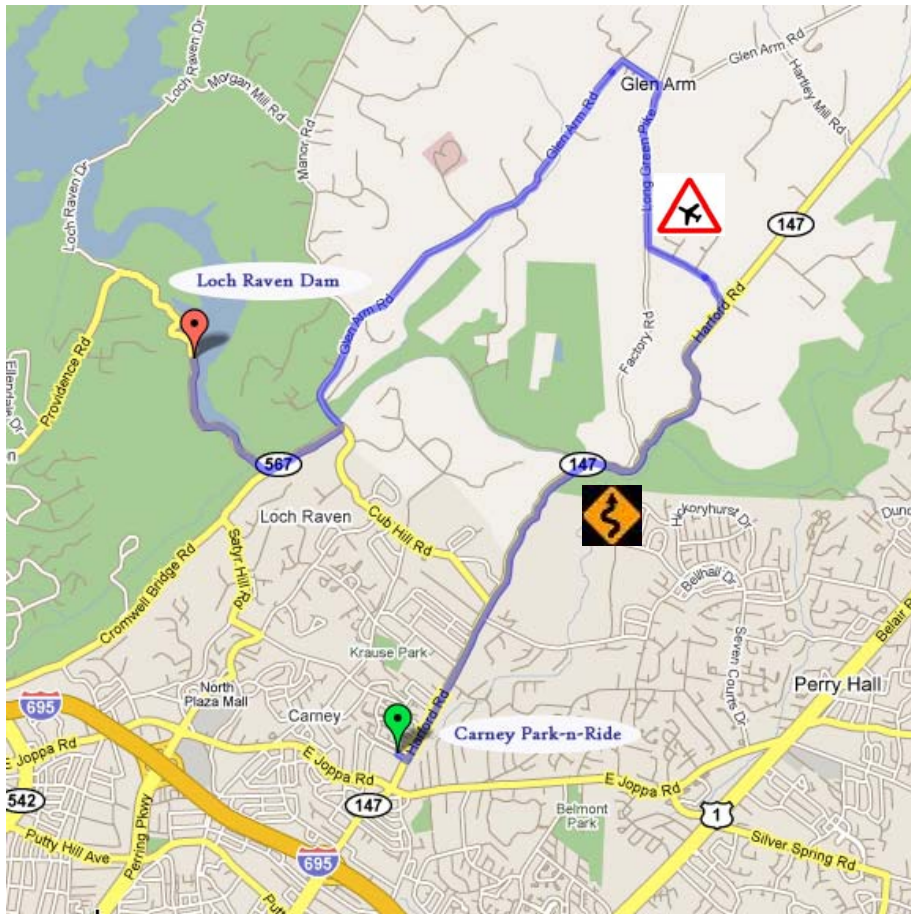


## 1<sup>st</sup> Leg

### Start from Carney Park-n-Ride

1. Turn **left** at Harford Rd/MD-147 - go 3.5 mi
2. Slight **left** at Long Green Pike - go 1.6 mi
3. Turn **left** at Glen Arm Rd - go 3.2 mi
4. Turn **right** at Cromwell Bridge Rd/MD-567 - go 0.5 mi
5. Turn **right** at Loch Raven Dr - go 0.9 mi

Arrive at Loch Raven Dam      Total: 9.7 mi - about 24 mins

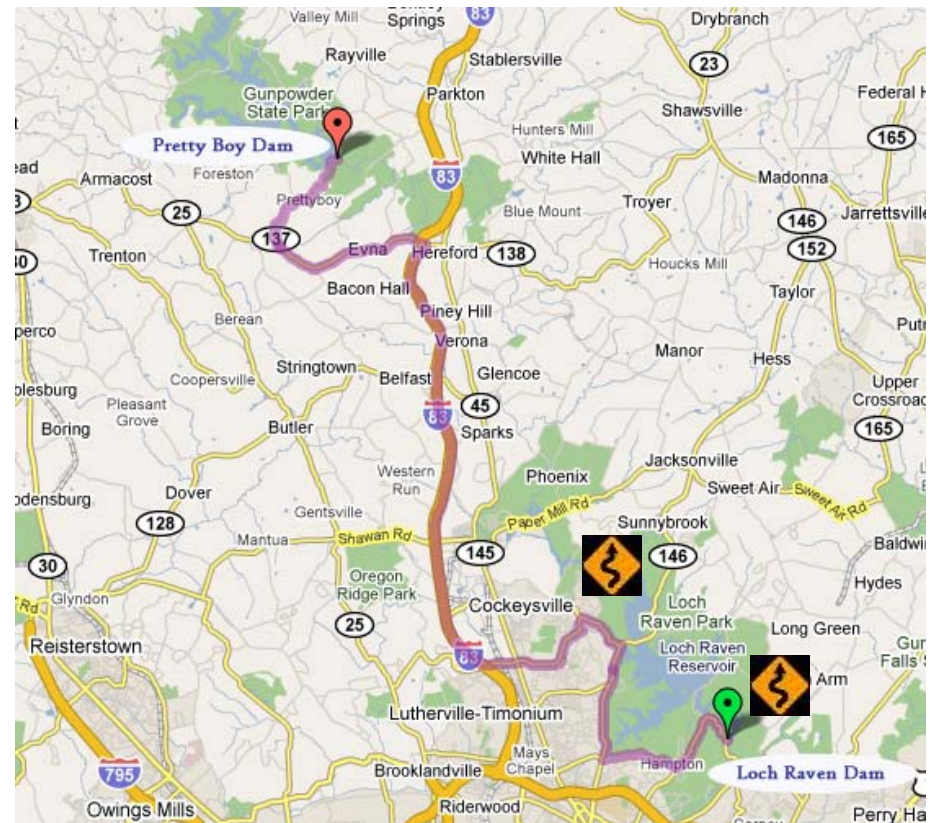


## 2<sup>nd</sup> Leg

### Start from Loch Raven Dam

1. Head **north** on Loch Raven Dr toward Providence Rd - go 0.8 mi
2. Turn **left** at Providence Rd - go 1.4 mi
3. Turn **right** at E Seminary Ave - go 1.8 mi
4. Turn **right** at Dulaney Valley Rd/MD-146 - go 2.7 mi
5. Turn **left** at Old Bosley Rd - go 1.2 mi
6. Turn **left** at Sunnyslake Pl - go 0.3 mi
7. Turn **right** at E Padonia Rd - go 1.8 mi
8. Slight **left** to stay on E Padonia Rd - go 0.7 mi
9. Take the ramp onto I-83 N - go 9.9 mi
10. Take exit 27 for MD-137/Mt Carmel Rd - go 0.4 mi
11. Turn **left** at MD-137/Mount Carmel Rd - go 3.9 mi
12. Turn **right** at Pretty Boy Dam Rd - go 1.4 mi
13. Turn **left** to stay on Pretty Boy Dam Rd - go 1.2 mi

Arrive at Pretty Boy Dam      Total: 27.5 mi - about 51 mins



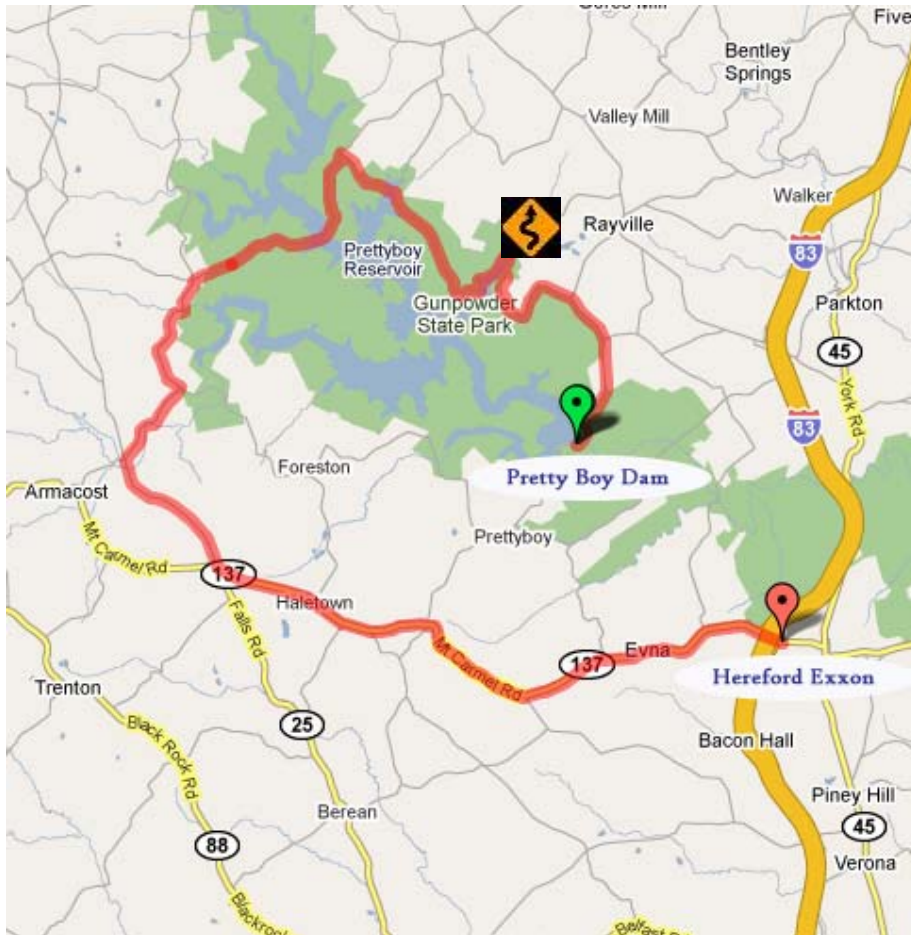
### 3<sup>rd</sup> Leg

#### Starting from Pretty Boy Dam

1. Head **northeast** on **Pretty Boy Dam Rd** toward **Armacost Rd** - go **1.2 mi**
2. **Pretty Boy Dam Rd** turns slightly **left** and becomes **Spooks Hill Rd** - go **1.9 mi**
3. Turn **left** to stay on **Spooks Hill Rd** - go **2.0 mi**
4. Turn **left** at **Kidds Schoolhouse Rd** - go **0.7 mi**
5. Turn **left** at **Beckleysville Rd** - go **2.3 mi**
6. Turn **left** at **Gunpowder Rd** - go **1.3 mi**
7. Turn **right** to stay on **Gunpowder Rd** - go **0.9 mi**
8. Turn **left** at **Falls Rd/MD-25** - go **1.5 mi**
9. Turn **left** at **MD-137/Mount Carmel Rd** - go **6.0 mi**

Arrive at Hereford Exxon

Total: 17.9 mi - about 40 mins



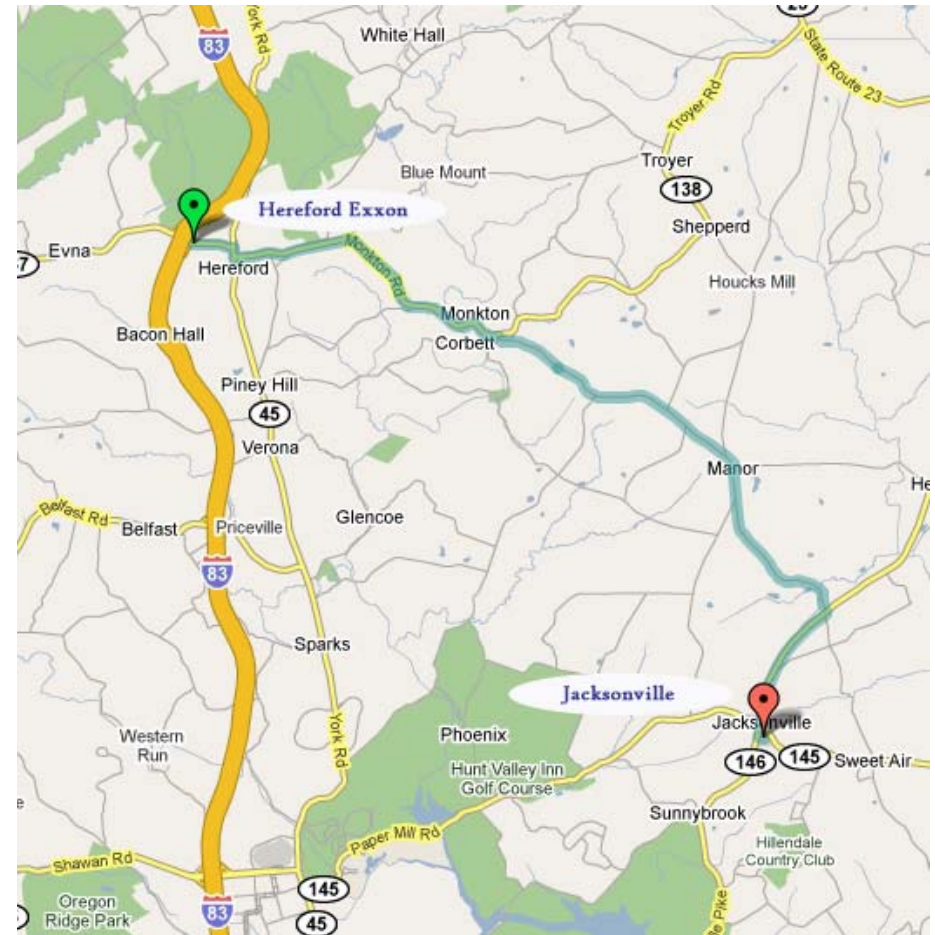
### 4<sup>th</sup> Leg

#### Starting from Hereford Exxon

1. Head **east** on **MD-137/Mount Carmel Rd** toward **MD-45/York Rd** - go **0.4 m**
2. Turn **right** at **MD-45/York Rd** - go **0.1 mi**
3. Turn **left** at **MD-138/Monkton Rd** - go **3.2 mi**
4. Turn **right** at **Monkton Rd** - go **2.9 mi**
5. Slight **right** at **Old York Rd** - go **0.5 mi**
6. Continue on **Manor Rd** - go **1.7 mi**
7. Turn **right** at **Jarrettsville Pike/MD-146** - go **1.5 mi**

Arrive at Jacksonville Plaza

Total: 10.4 mi - about 25 mins



## 5<sup>th</sup> Leg

### Starting from Jacksonville Shopping Center

1. Turn **right** at **MD-145/Sweet Air Rd** - go **1.3 mi**
2. Turn **right** at **Manor Rd** - go **2.5 mi**
3. Turn **left** at **Kanes Rd** - go **0.6 mi**
4. Slight **left** at **Long Green Rd** - go **1.2 mi**
5. Turn **right** at **Long Green Pike** - go **2.1 mi**
6. Slight **left** to stay on **Long Green Pike** - go **0.6 mi**
7. Slight **right** at **Harford Rd/MD-147** - go **3.5 mi**
8. Turn **right** at **Jomat Ave**

Arrive at **Carney Park-n-Ride**      Total: **12.3 mi** - about **30 mins**

